

Professional Engineers & Surveyors
 1910 St. Joe Center Road, Suite #61
 Fort Wayne, Indiana 46825
 260.484.9980 Fax
 260.484.9980
 www.451e.biz



Certification:

2023047718
 RECORDING NO. 2023047718
 MIDDLE HESLANS
 ALLET COUNTY RECORDER
 FORT WAYNE, IN

Performed for:
 9218 North Clinton Street, Fort Wayne, Indiana 46825
 Arneo Place Subdivision
 Secondary Plat For:

Commission Number
 218178
 Date
 October 18th, 2023
 Title
 Sheet Number
 SP1.3
 Scale: 1" = 50'

Drawing Revisions:

Commission Number
 218178

Date
 October 18th, 2023


Title
 Sheet Number
 SP1.3

Scale: 1" = 50'


Professional Engineer's Seal
 State of Indiana
 No. 218178
 Exp. 12/31/2024
 Name: [Signature]



Site Location Map
 Not To Scale



National Flood Hazard Layer (NFHL)



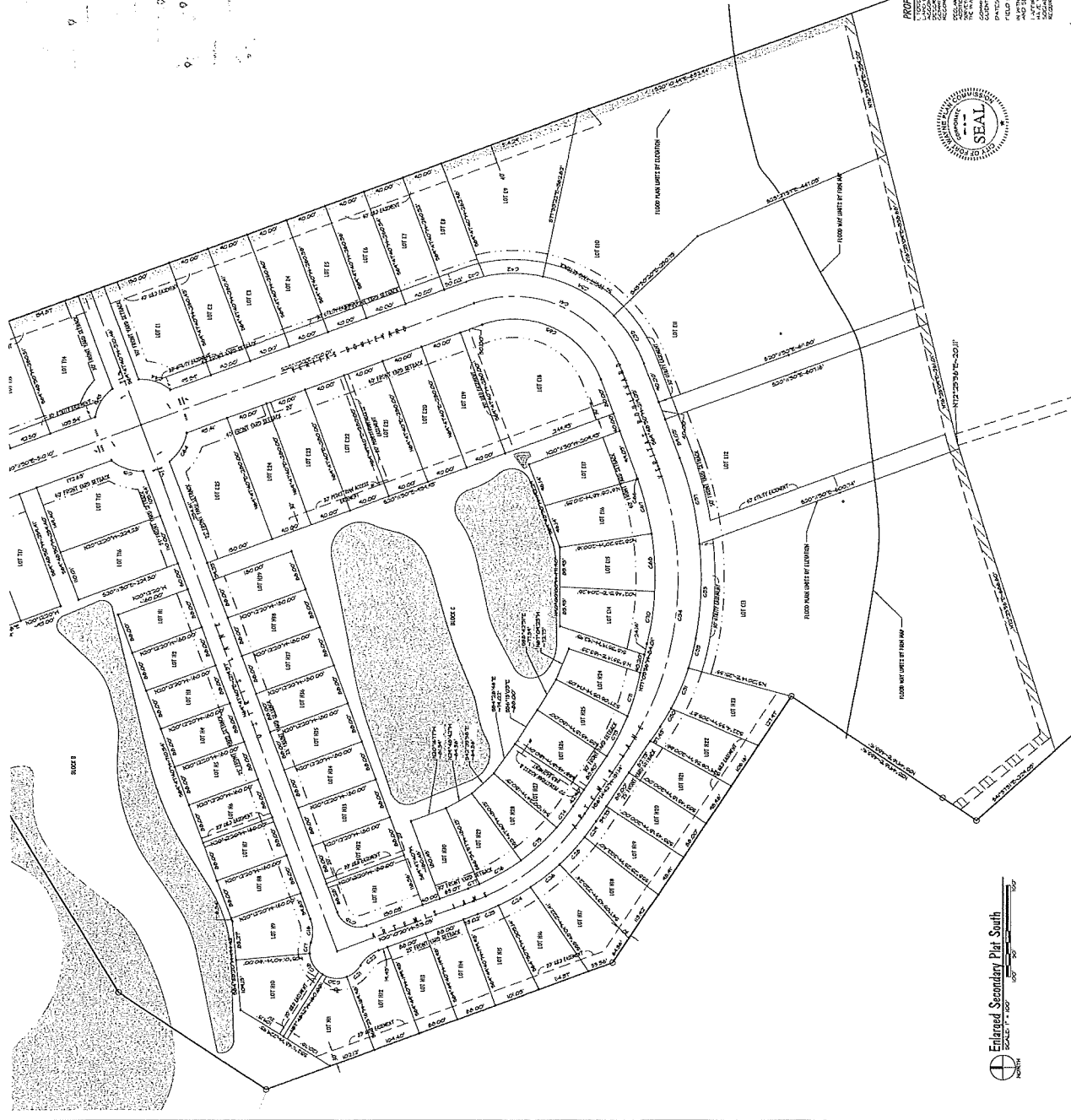
National Flood Hazard Layer (NFHL)

Flood Rate Insurance Map
 Not To Scale

PROFESSIONAL SURVEYOR CERTIFICATION:

I, the undersigned, being a duly Licensed Professional Surveyor in the State of Indiana, do hereby certify that I am the author of the above described map, and that the same is a true and correct representation of the facts and conditions as shown to me by the owner of the land, and that I am not responsible for any errors or omissions in the same, except those due to fraud or gross negligence on my part. I am not responsible for any errors or omissions in the same, except those due to fraud or gross negligence on my part.

Professional Engineer's Seal
 State of Indiana
 No. 218178
 Exp. 12/31/2024
 Name: [Signature]



Enlarged Secondary Plat - South
 SCALE: 1" = 50'